



The image features a map of South Korea with two main campus areas highlighted in blue. The Gyeongsan area, labeled as the 'Main Campus', is in the western part of the country. The Daegu area is in the northern part. Major cities like Seoul, Daegu, and Busan are marked with dots and labels. Dashed lines connect the Gyeongsan area to a circle in the Seoul region and another circle in the Daegu region. A larger dashed line connects the Seoul region to a circle in the northern part of the country, which is also circled on a smaller map of East Asia in the top left corner. A callout box in the bottom left contains text about getting to YU.

Daegu Campus

Gyeongsan
(Main Campus)

Daegu

Gyeongsan

Seoul

Daegu

Busan

Gimhae Airport

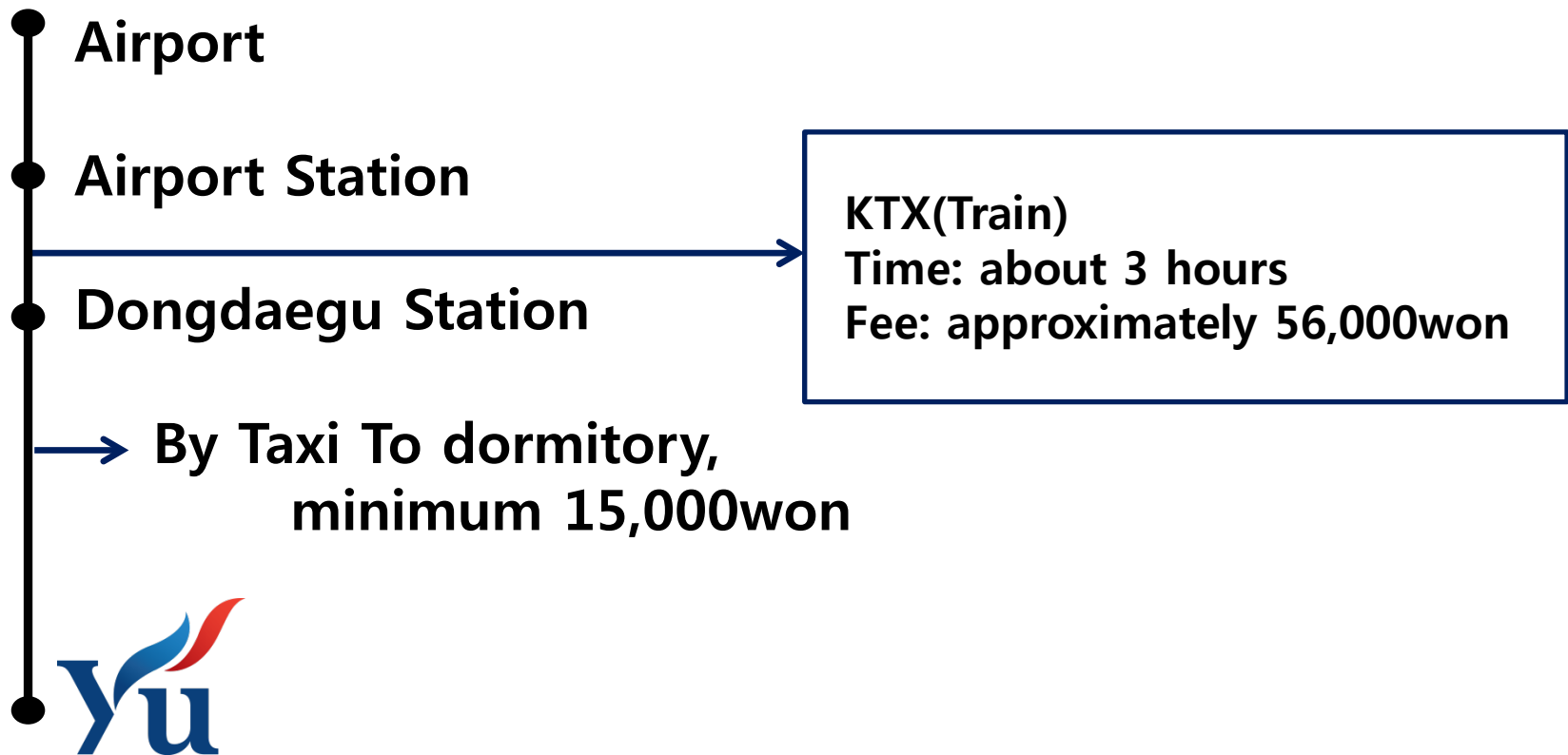
Getting to YU

- YU has two campuses, Gyeongsan Campus (Main Campus) and Daegu Campus
- Exchange student should get to the **main campus.**

How to get to YU

1. From Incheon International Airport

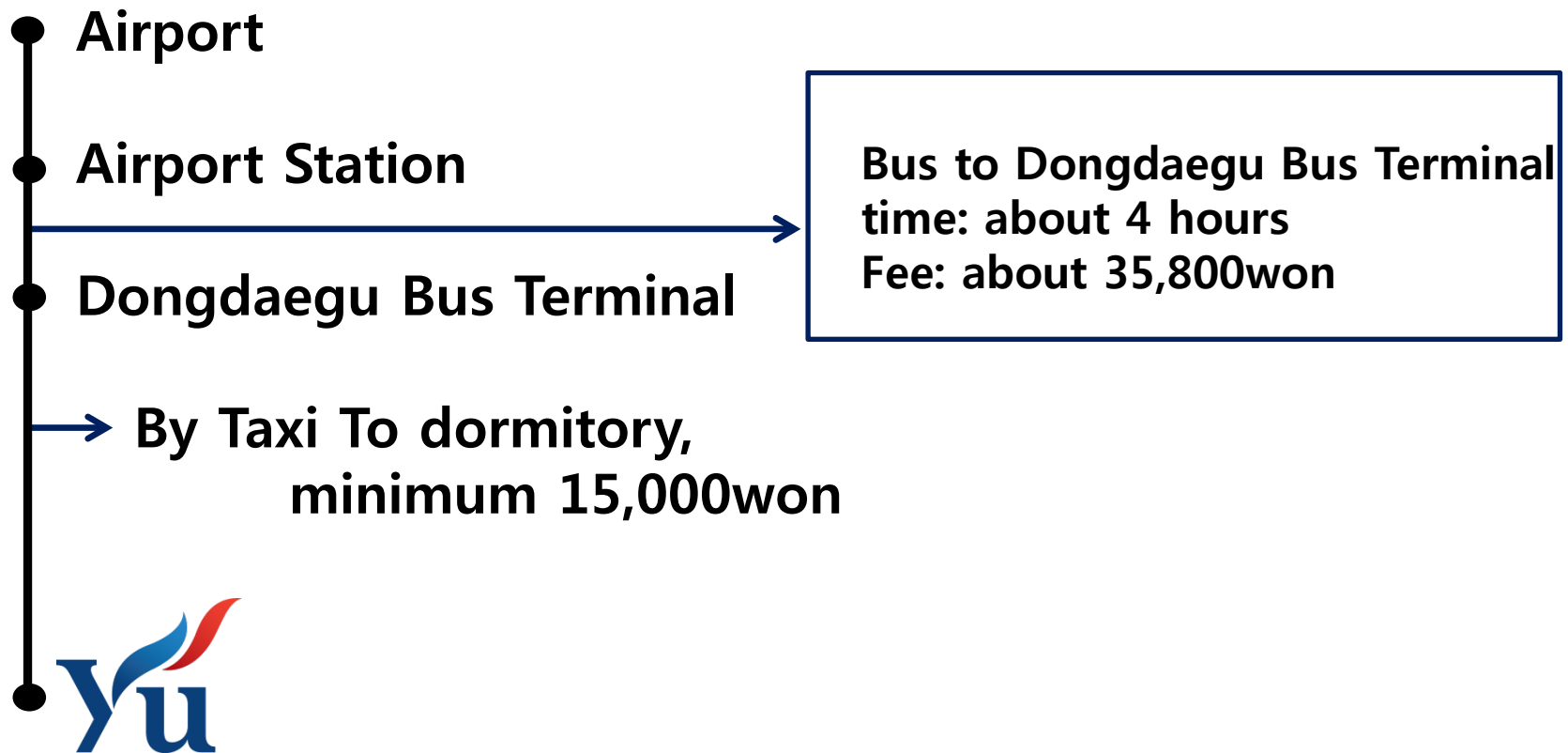
- **By Train**(KTX from Incheon airport to Dongdaegu-station)



2. From Incheon International Airport

- By Bus

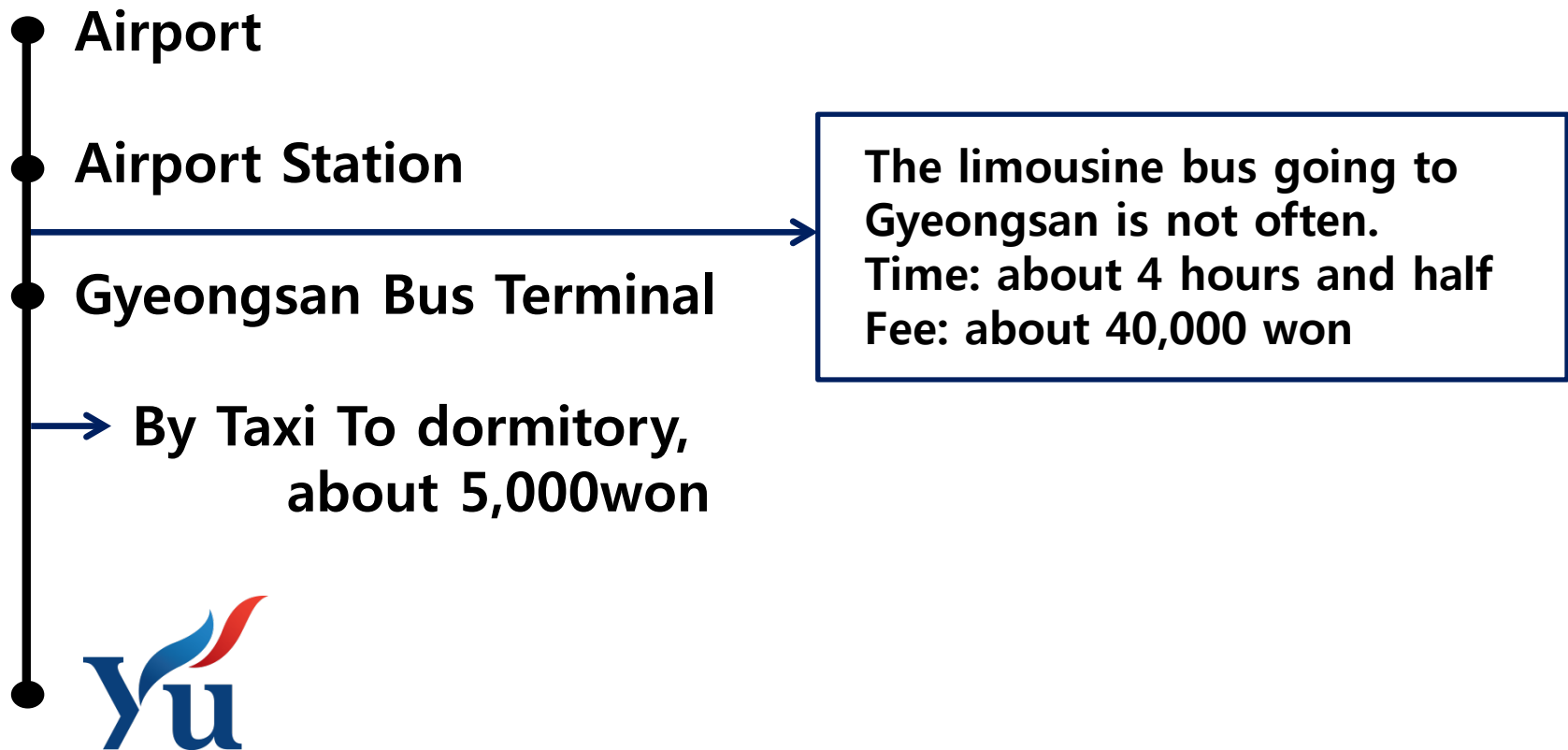
(Incheon airport to Dongdaegu Bus Terminal)



2. From Incheon International Airport

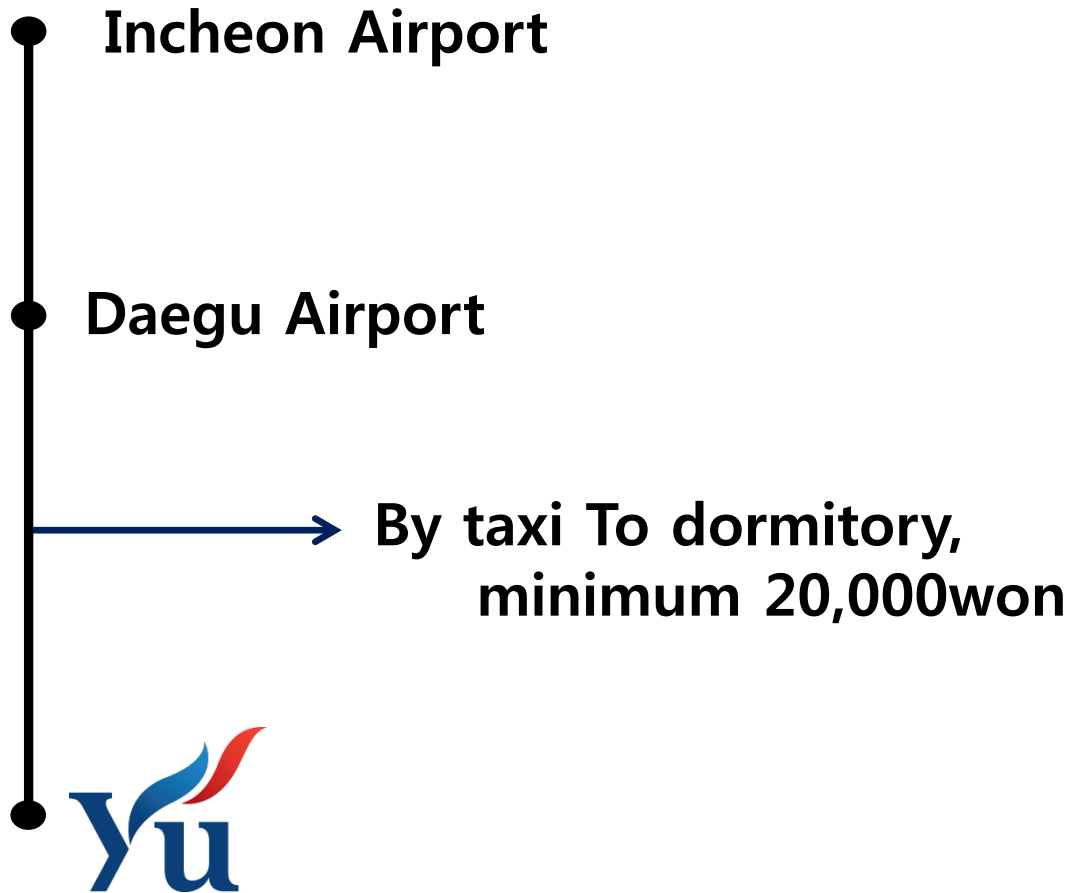
- By Bus

(Incheon airport to Gyeongsan Bus Terminal)



3. From Incheon International Airport

- By airplan



4. From Daegu Airport

● Daegu Airport

→ By taxi To dormitory,
minimum 20,000won



Present this Korean address to taxi driver.

영남대학교 경산캠퍼스 생활관
경북 경산시 계양로 149 영남대학교 천마생활관